

RESOLUTION NO. 2002-64

A RESOLUTION OF THE CITY COUNCIL OF THE CITY OF ELK GROVE ADOPTING LEGAL DESCRIPTIONS OF CITY COUNCILMEMBER VOTING DISTRICTS, ASSIGNMENT OF NUMBERS TO CITY COUNCILMEMBER VOTING DISTRICTS, AND DIRECTING STAFF TO FORWARD THE CITY COUNCILMEMBER DISTRICT INFORMATION TO THE SACRAMENTO COUNTY REGISTRAR OF VOTERS

WHEREAS, one of the conditions of incorporation was that the first City Council adopt City Council Districts and that future City Councilmembers shall be elected "from districts"; and

WHEREAS, on February 20, 2002 the City Council adopted the Elk Grove Community Neighborhood Plan map regarding City Councilmember Voting Districts graphically reflecting five voting "neighborhoods"; and

WHEREAS, the City of Elk Grove has obtained the intellectual property rights to the approved map; and

WHEREAS, legal descriptions of the five "neighborhoods" were prepared by a licensed surveyor, Morton & Pitalo, Inc.; and

WHEREAS, the legal descriptions of the five "neighborhoods" prepared by Morton & Pitalo were reviewed by Dr. Peter Morrison, the City's retained demographer, and approved as proper for City Councilmember Voting Districts;

NOW, THEREFORE, BE IT RESOLVED AND ORDERED that:

1. The City of Elk Grove does hereby adopt, as the City Councilmember Voting Districts, the legal descriptions as set forth in this resolution;

LEGAL DESCRIPTION CITY OF ELK GROVE CITY COUNCILMEMBER VOTING DISTRICT NUMBER ONE (1)

All that certain territory situate in the County of Sacramento, State of California, more particularly described as follows:

A portion of the City of Elk Grove as described in that certain description entitled "STAFF RECOMMENDATION TO COMMISSION (JUNE, 1999) BOUNDARY FOR PROPOSED ELK GROVE INCORPORATION (5-96)" and as approved by Sacramento Local Agency Formation Commission on June 2, 1999 more particularly described as follows:

Beginning at a point on the Westerly boundary of the City of Elk Grove at the intersection of said Westerly boundary and the centerline of Laguna Boulevard; thence from said point of beginning and along the Westerly and Northerly boundaries of the City of Elk Grove to the intersection of said Northerly boundary and the centerline of Bruceville Road; thence leaving the Northerly boundary of the City of Elk Grove, Southerly along the centerline of Bruceville Road to the centerline of Laguna Boulevard; thence Westerly along the centerline of Laguna Boulevard to the centerline of Laguna Manor Drive; thence Northerly along the centerline of Laguna Manor Drive to the centerline of Laguna Crest Way; thence Westerly and Southerly along the centerline of Laguna Crest Way to the centerline of Laguna Boulevard; thence Westerly along the centerline of Laguna Boulevard to the point of beginning.

**LEGAL DESCRIPTION
CITY OF ELK GROVE
CITY COUNCILMEMBER VOTING DISTRICT NUMBER (2)**

All that certain territory situate in the County of Sacramento, State of California, more particularly described as follows:

A portion of the City of Elk Grove as described in that certain description entitled "STAFF RECOMMENDATION TO COMMISSION (JUNE, 1999) BOUNDARY FOR PROPOSED ELK GROVE INCORPORATION (5-96)" and as approved by Sacramento Local Agency Formation Commission on June 2, 1999 more particularly described as follows;

Beginning at the most Easterly corner of the boundary of the City of Elk Grove; thence in a generally Southwesterly direction along the Southeasterly boundary of the City of Elk Grove to the intersection of said Southeasterly boundary and the centerline of Bradshaw Road; thence Northerly along the centerline of Bradshaw road to the centerline Elk Grove Boulevard; thence Westerly along the centerline of Elk Grove Boulevard to the centerline of Waterman Road; thence Northerly along the centerline of Waterman Road to the centerline of Bond road; thence Southwesterly to the Northeasterly corner of that certain real property Deeded to the County of Sacramento and described in Book 90-0530 Page 1216, records of said County; thence in a generally Southwesterly direction along the Southeasterly line of said real property to the South line of the Northeast quarter of Section 31, Township 7 North, Range 6 East, M.D.B. & M.; thence Westerly along said South line to the Northeasterly corner of Lot B of Laguna Trails Unit No. 3, filed in Book 128 of Maps, Map No. 27, records of said County; thence Southerly along the East line of said Lot B to the Northeast corner of Lot 68 of said Subdivision; thence Westerly along the North line of Lots 68, 67, 66, 65 and 64 of said Subdivision to the Northeast corner of Lot 63 of Laguna Trails Unit No. 2, filed in Book 115 of Maps, Map No. 18, records of said County;

thence Westerly along the Northeasterly lines of Lots 63, 62, 61, 60, 59, 58, 57, 56, and 55 of said Subdivision to a point on the East line of the Southern Pacific Railroad; thence Westerly, perpendicularly to said East line to the West line of the Southern Pacific Railroad; thence along said West line of the Southern Pacific Railroad to the Northeast corner of Lot 24 of Rancho Grande Unit No. 7, filed in Book 131 of Maps, Map No. 25, records of said County; thence Westerly along the North line of said Subdivision to the Southwesterly corner of Lot A of Resubdivision of Rancho Grande Unit No. 9, filed in Book 148 of Maps, Map No. 15, records of said County; thence Northwesterly along the Southwesterly line of said Lot A to the Southeasterly corner of Parcel 3 of that certain Parcel Map filed in Book 94 of Parcel Maps, Page No. 32, records of said County; thence Northwesterly along the Northeasterly line of Said Parcel 3 to the centerline of Elk Grove-Florin Road; thence Northerly along said centerline of Elk Grove-Florin Road to the Northeast corner of Section 25, Township 7 North, Range 5 East, M.D.B. & M; thence Westerly along the North line of Sections 25 and 26, Township 7 North, Range 5 East, M.D.B. & M. to the centerline of California State Highway 99 and a point on the Westerly boundary of the City of Elk Grove; thence Northerly and Easterly along the boundary of the City of Elk Grove to the point of beginning.

**LEGAL DESCRIPTION
CITY OF ELK GROVE
CITY COUNCILMEMBER VOTING DISTRICT NUMBER (3)**

All that certain territory situate in the County of Sacramento, State of California, more particularly described as follows:

A portion of the City of Elk Grove as described in that certain description entitled "STAFF RECOMMENDATION TO COMMISSION (JUNE, 1999) BOUNDARY FOR PROPOSED ELK GROVE INCORPORATION (5-96)" and as approved by Sacramento Local Agency Formation Commission on June 2, 1999 more particularly described as follows:

Beginning at a point on the Northerly boundary of the City of Elk Grove at the intersection of said Northerly boundary and the centerline of Bruceville Road; thence from said point of beginning and Easterly along the Northerly boundary of the City of Elk Grove to the intersection of said Northerly boundary and the centerline of California State Highway 99; thence leaving the Northerly boundary of the City of Elk Grove, Easterly along the North line of Sections 26 and 25, Township 7 North, Range 5 East, M.D.B. & M. to the centerline of Elk Grove-Florin Road; thence Southerly along the centerline of Elk Grove-Florin Road to the centerline of Halverson Drive; thence Westerly along the centerline of Halverson Drive to the centerline of Terra Linda Drive; thence Northerly along the centerline of Terra Linda Drive to the centerline of Bond Road; thence Westerly along the centerline of Bond Road to the centerline of East Stockton Boulevard;

thence Southerly along the centerline of East Stockton Boulevard to a point on the South line of the Northeast quarter of Section 35, Township 7 North, Range 5 East, M.D.B. & M; thence Westerly along said South line to the centerline of California State Highway 99; thence Southeasterly along the centerline of California State Highway 99 to the Westerly projection of the centerline of Valley Oak Lane; thence Easterly along said Westerly projection and along the centerline of Valley Oak Lane to the centerline of Elk Grove-Florin Road; thence Southerly along the centerline of Elk Grove-Florin Road to the centerline of Lismore Drive; thence Easterly along the centerline of Lismore Drive to the centerline of Falcon Meadow Drive; thence Southerly along the centerline of Falcon Meadow Drive to the centerline of Park Meadows Drive; thence Westerly along the centerline of Park Meadow Drive to the centerline of Meadowsweet Way; thence Southerly and Westerly along the centerline of Meadowsweet Way to the centerline of Parklake Way; thence Southerly along the centerline of Parklake way to the centerline of Meadowdale Way; thence Easterly and Southerly along the centerline of Meadowdale Way to the centerline of Park Trail Drive; thence Westerly along the centerline of Park Trail Drive to the centerline of Emerald Grove Drive; thence Southerly along the centerline of Emerald Grove Drive to the centerline of Castle Park Drive; thence Westerly along the centerline of Castle Park Drive to the centerline of Elk Grove-florin Road; thence Southerly along the centerline and the Southerly projection of the centerline of Elk Grove-Florin Road to the centerline of California State Highway 99; thence Northwesterly along the centerline of California State Highway 99 to the Easterly projection of the centerline of Poppy Ridge Road; thence Westerly, Southerly and Westerly along said projection and the centerline of Poppy Ridge Road to the centerline of Bruceville Road; thence Northerly along the centerline of Bruceville Road to the point of beginning.

**LEGAL DESCRIPTION
CITY OF ELK GROVE
CITY COUNCILMEMBER VOTING DISTRICT NUMBER (4)**

All that certain territory situate in the County of Sacramento, State of California, more particularly described as follows:

A portion of the City of Elk Grove as described in that certain description entitled "STAFF RECOMMENDATION TO COMMISSION (JUNE, 1999) BOUNDARY FOR PROPOSED ELK GROVE INCORPORATION (5-96)" and as approved by Sacramento Local Agency Formation Commission on June 2, 1999 more particularly described as follows:

Beginning at the intersection of the centerline of California State Highway 99 and the Easterly projection of the centerline of Kammerer Road being a point on the Southerly boundary of the City of Elk Grove; thence from said point of beginning Westerly and Northerly along the boundary of the City of Elk Grove to the centerline of Laguna Boulevard; thence leaving the Westerly boundary of the

City of Elk Grove, Easterly along the centerline of Laguna Boulevard to the centerline of Laguna Crest Way; thence Northerly and Easterly along the centerline of Laguna Crest Way to the centerline of Laguna Manor Drive; thence Southerly along the centerline of Laguna Manor Drive to the centerline of Laguna Boulevard; thence Easterly along the centerline of Laguna Boulevard to the centerline of Bruceville Road; thence Southerly along the centerline of Bruceville Road to the centerline of Poppy Ridge Road; thence Easterly, Northerly and Easterly along the centerline and the Easterly projection of the centerline of Poppy Ridge Road to the centerline of California State Highway 99; thence Southeasterly along the centerline of California State Highway 99 to the Southerly projection of the centerline of Elk Grove-Florin Road; thence Northerly along the centerline of Elk Grove-Florin Road to the centerline of Castle Park Drive; thence Easterly along the centerline of Castle Park Drive to the centerline of Emerald Grove Drive; thence Northerly along the centerline of Emerald Grove Drive to the centerline of Park Trail Drive; thence Easterly along the centerline of Park Trail Drive to the centerline of Meadowdale Way; thence Northerly and Westerly along the centerline of Meadowdale Way to the centerline of Parklake Way; thence Northerly along the centerline of Parklake Way to the centerline of Meadowsweet Way; thence Easterly and Northerly along the centerline of Meadowsweet Way to the centerline of Park Meadows Drive; thence Easterly along the centerline of Park Meadows Drive to the centerline of Falcon Meadow Drive; thence Northerly along the centerline of Falcon Meadow Drive to a point on the Westerly projection of the Northerly line of Casa Grande South filed in Book 129 of Maps, Map No. 20, records of said County; thence Easterly along said projection to the Northwesterly corner of Lot 1 of said Subdivision; thence in a generally Easterly direction, along the Northerly line of said Subdivision to a point on the Westerly line of the Southern Pacific Railroad; thence Easterly, perpendicular to the Westerly line of said Railroad to a point of the Easterly line of said Railroad; thence Southerly along the Easterly line of the Southern Pacific Railroad to a point on the Southerly Boundary of the City of Elk Grove; thence Northwesterly along the said boundary, to the point of beginning.

**LEGAL DESCRIPTION
CITY OF ELK GROVE
CITY COUNCILMEMBER VOTING DISTRICT NUMBER (5)**

All that certain territory situate in the County of Sacramento, State of California, more particularly described as follows:

A portion of the City of Elk Grove as described in that certain description entitled "STAFF RECOMMENDATION TO COMMISSION (JUNE, 1999) BOUNDARY FOR PROPOSED ELK GROVE INCORPORATION (5-96)" and as approved by Sacramento Local Agency Formation Commission on June 2, 1999 more particularly described as follows:


Beginning at a point on the Southeasterly boundary of the City of Elk Grove at the intersection of said Southeasterly boundary and the centerline of Bradshaw Road; thence from said point of beginning and along the Southeasterly boundary of the City of Elk Grove to the intersection of said Southeasterly boundary and the Easterly line of the Southern Pacific Railroad; thence along the Easterly line of the Southern Pacific Railroad to a point lying Easterly of and perpendicularly to the Northeast corner of lot 4 of Casa Grande South, filed in Book 129 of Maps, Map No. 20 records of said County; thence Westerly along the Northerly line of said Subdivision to the Northwest corner of Lot 1 of said Subdivision; thence Westerly along the Westerly projection of the North line of said Lot 1 to the centerline of Falcon Meadow Drive; thence Northerly along the centerline of Falcon Meadow Drive to the centerline of Lismore Drive; thence Westerly along the centerline of Lismore Drive to the centerline of Elk Grove Florin Road; thence Northerly along the centerline of Elk Grove-Florin Road to the centerline of Valley Oak Lane; thence Westerly along the centerline and the Westerly projection of said centerline of Valley Oak Lane to the centerline of California State Highway 99; thence Northwesterly along the centerline of California State Highway 99 to a point on the South line of the Northeast Quarter of Section 35, Township 7 North, Range 5 East, M.D.B. & M.; thence Easterly along said South line to the centerline of East Stockton Boulevard; thence Northerly along the centerline of East Stockton Boulevard to the centerline of Bond Road; thence Easterly along the centerline of Bond Road to the centerline of Terra Linda Drive; thence Southerly along the centerline of Terra Linda Drive to the centerline of Halverson Drive; thence Easterly along the centerline of Halverson Drive to the centerline of Elk Grove-Florin Road; thence Northerly along the centerline of Elk Grove-Florin Road to the Westerly projection of the North line of Parcel 3 of that certain Parcel Map filed in Book 94 of Parcel Maps, Map No. 32, records of said County; thence Easterly along said Westerly projection to the Northwest corner of said Parcel 3; thence Southeasterly along the Northeasterly line of said Parcel 3 to the most Easterly corner of said Parcel 3, a point on the Southwesterly line of Lot A of Resubdivision of Rancho Grande Unit No. 9 filed in Book 148 of Maps, Map No. 15, records of said County; thence Southeasterly along said Southwesterly line to a point on the North line of Rancho Grande Unit No 7, filed in Book 131 of Maps, Map No. 25, records of said County; thence Easterly along the North line of said Subdivision to a point on the Westerly line of the Southern Pacific Railroad; thence Southerly along the West line of the Southern Pacific Railroad to a point Westerly of and perpendicularly to the Northwest corner of Lot 55 of Laguna Trails Unit No. 2, filed in Book 115 of Maps, Map No. 18, records of said County; thence Easterly to the Northwest corner of said Lot 55; thence Easterly along the Northerly lines of Lots 55, 56, 57, 58, 59, 60, 61, 62 and 63 of said Subdivision to the Northwest corner of Lot 64 of Laguna Trails Unit No. 3, filed in Book 128 of Maps, Map No. 27, records of said County; thence Easterly along the North lines of Lots 64, 65, 66, 67 and 68 of said Subdivision to the Southeast corner of Lot B of said Subdivision; thence Northerly along the East line of said Lot B to the South line of the Northeast quarter of Section 31, Township 7 North, Range 6 East, M.D.B. & M.; thence Easterly along

said South line to the Southeasterly corner of that certain real property deeded to the County of Sacramento and described in Book 90-0530 Page 1216, records of said County; thence Northeasterly along the Southeasterly line of said real property to the Northeasterly corner of said real property; thence Northeasterly to the intersection of the centerlines of Bond Road and Waterman Road; thence Southerly along the centerline of Waterman Road to the centerline of Elk Grove Boulevard; thence Easterly along the centerline of Elk Grove Boulevard to the centerline of Bradshaw Road; thence Southerly along the centerline of Bradshaw Road to the point of beginning.


2. The City of Elk Grove does hereby assign numbers to the five City Councilmember Voting Districts as set forth above, and

3. The City Council hereby directs staff to provide a certified copy of this resolution along with the adopted map to the Sacramento County Registrar of Voters for use in subsequent City of Elk Grove City Council Elections.

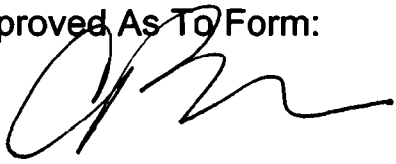
PASSED AND ADOPTED by the City Council of the City of Elk Grove, California, this 1ST day of May 2002.


MICHAEL P. LEARY, MAYOR of the
City of Elk Grove

Attest:


Peggy E. Jackson, City Clerk

Approved As To Form:


Anthony B. Manzanetti,
City Attorney

AYES: Leary, Scherman, Cooper,
Soares, Briggs
NOES: None
ABSTAIN: Non
ABSENT: Non